



# Dúdar Loop


After a steep climb up from the village of Dúdar, you join the path from Granada to Beas, which provides fantastic views of the high mountains. After skirting past Beas, there is a fairly easy descent back down to Dúdar. If you set out early, you can have lunch in Dúdar after finishing your walk.





Medium



Easy



Medium





Key Facts	
Length	12 km
Time	3 hours
Min/Max Altitude	809 m / 1185 m
Accumulated height difference	514 m
Season	All year

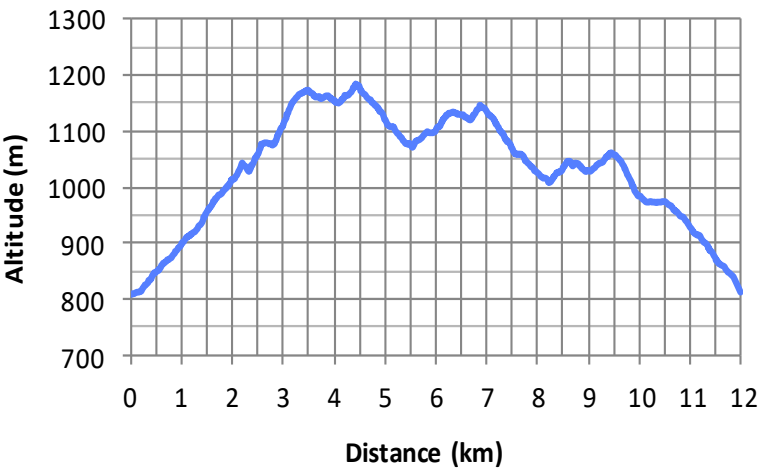


## Getting There

**By Car:** From Granada, take the A-395 towards Sierra Nevada. Take the exit marked *Pinos Genil, Güéjar Sierra, Dúdar, Quéntar* and follow the road under the A-395 and across the river *Genil*. Turn right, and after 1.5km turn left for *Dúdar* and *Quéntar*.

There is a car park on the left of the main road in the middle of Dúdar. This is where the walk starts.

**By Bus:** Service 395 goes to Dúdar 11 times per day (less often on Sundays) and takes 20 minutes. See [www.treksierranevada.com/getting-around](http://www.treksierranevada.com/getting-around) for more info and links to current timetables.



**DISCLAIMER:** While we have made every effort to ensure that this information is accurate, conditions can change, and you are responsible for your own safety.





**1.** From the car park, turn right and go back along the main road.

**2.** After you pass the Trébol restaurant, take the turning up to the right (signposted *Ruta al Llano de la Perdiz*).



**3.** Follow the road uphill for about 1.5 km. After a while it turns into a dirt track. Turn right at the top (by a speed limit sign and a signpost for the *Vereda del Baranco del Abogado*).

**4.** Follow the path up and then along the ridge. On this section there are panoramic views of the Sierra Nevada to the right and the city of Granada and surrounding plain behind and to the left. After about 2 km, follow the main path as it bears right through some trees.

**5.** On the next section, you can see the villages of Huetor Santillán and Beas de Granada. When you reach the outskirts of Beas de Granada (after about 2.5 km), turn right on a dirt road, which initially goes steeply uphill.

**6.** After about 600m, keep left, staying on the main road.

**7.** When you reach a T-junction, turn right (after about a further kilometre).

**8.** After about 700m there is a viewpoint. After enjoying the 360 degree views, continue along the road down into Dúdar. You will arrive at the car park.

