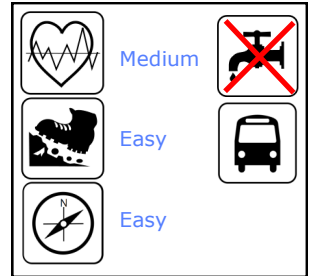


# GR-7 Juviles - Trevélez

This section of the GR-7 long-distance walking path takes you between the picturesque villages of Juviles and Trevélez. The climb up from Juviles is fairly long and steep, but the views of the high mountains get better and better. From the highest point you descend gently through a forest, which opens up into idyllic pastureland shortly before you reach Trevélez. If you have to wait for the bus, you can enjoy a cold drink and sample some of the famous ham in one of Trevélez's many bars and restaurants.

*NB: Distances and timings are one-way.*



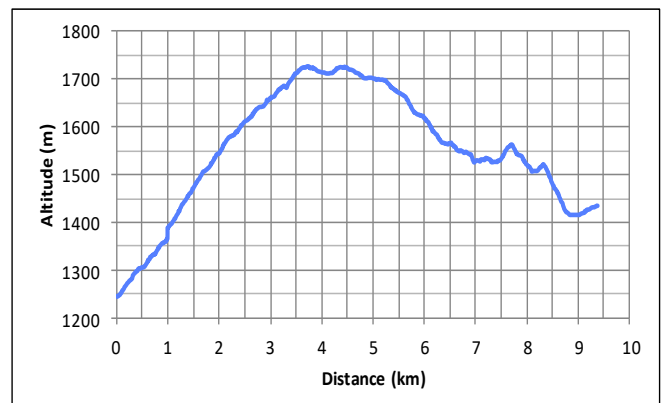
Key Facts	
<b>Length</b>	9.5 km
<b>Time</b>	3 hours
<b>Min/Max Altitude</b>	1246 m /1728 m
<b>Accumulated height difference</b>	556 m
<b>Season</b>	All year but check conditions in winter.



## Getting There

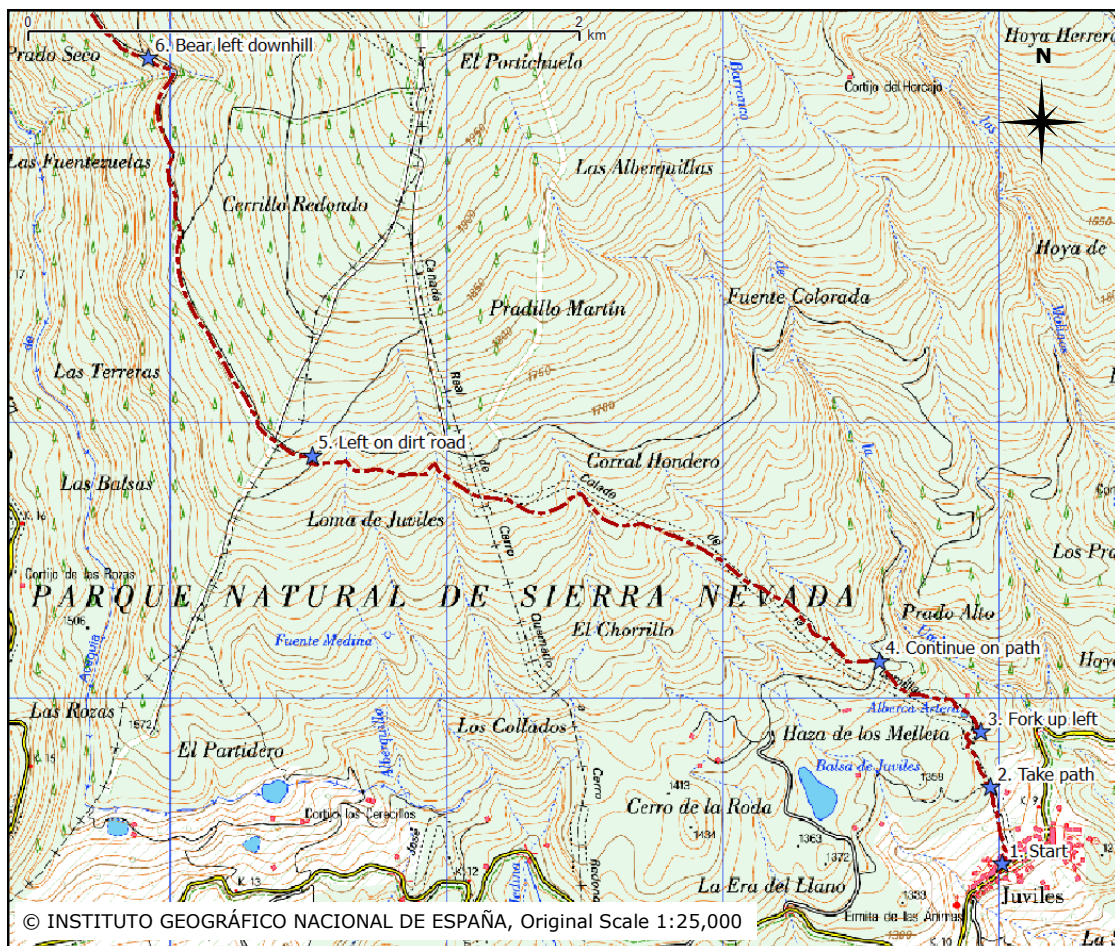
**By Car:** From Granada, take the E-902/A-44 towards Motril. Take exit 164 and take the A-348 towards Lanjarón. Carry on past Lanjarón and after about a further 8km turn left onto the A-4132, marked towards Trevélez (the turning is just after you enter Órgiva). Follow this road until you get to Trevélez or Juviles.

**By Bus:** Trevélez and Juviles are served by Alsa services from Granada bus station (2 per day). You can use the same buses to return to your starting point at the end of the walk. As the buses are infrequent, you need to plan your walk carefully in advance - see [www.alsa.es](http://www.alsa.es) for timetables.



**D**ISCLAIMER: While we have made every effort to ensure that this information is accurate, conditions can change, and you are responsible for your own safety.





**1.** Follow the sign for the GR-7 to Trevélez from the centre of the village.

**2.** The road turns into a path.

**3.** After about 300 m, take a fork to the left. Over the next 500 m, the path crosses and sometimes briefly merges with a dirt road several times.

**4.** After you cross the road a final time close to a junction in the road, continue upwards on the path for 2.5 km.

**5.** Turn left onto a dirt road.

**6.** After 1.75 km, bear left downhill. Over the next section, the road turns into a path.

**7.** After 1.5 km, take the right fork. Follow the path downhill for another 2 km.

**8.** When you reach the main road, turn right and follow it into Trevélez.

